



White Sands Missile Range Weather Forecast



VALID: TUESDAY, 09 APRIL 2024 - MONDAY, 15 APRIL 2024

DATE		TUE, 09 APR	WED, 10 APR	THU, 11 APR	FRI, 12 APR	SAT, 13 APR	SUN, 14 APR	MON, 15 APR
WEATHER								
HIGHS (°F)	N WSMR	LOW 60s	LOW 70s	UPR 70s-NEAR 80	LOW 80s	LOW 80s	LOW-MID 80s	LOW-MID 80s
	S WSMR	MID 60s	MID-UPR 70s	LOW 80s	MID 80s	MID 80s	UPR 80s	NEAR 80
LOWS (°F)	N WSMR	UPR 30s	NEAR 30	MID-UPR 30s	LOW 40s	UPR 40s-NEAR 50	LOW 50s	LOW 50s
	S WSMR	NEAR 40	LOW 30s	NEAR 40	MID 40s	LOW 50s	MID 50s	MID 50s
PRECIP		20%	0%	0%	0%	0%	0%	0%
T-STORMS		10%	0%	0%	0%	0%	0%	0%
WIND (KTS)		10-20, OCNL G35, ISOLD G40 **HIGHER GUSTS PSBL IN/NR ISOLD RAIN SHWRS**	5-10, ISOLD G22	5-10, ISOLD G22	7-14, OCNL G22, ISOLD G28	10-20, OCNL G28, ISOLD G35	8-16, OCNL G22, ISOLD G30	10-20, OCNL G28, ISOLD G35
VISIBILITY		<7 MILES IN/NR RAIN SHWRS 10+ MILES ELSE	15+ MILES	15+ MILES	15+ MILES	<7 MILES BLDU/BLSA 10+ MILES ELSE	<7 MILES BLDU/BLSA 10+ MILES ELSE	<7 MILES BLDU/BLSA 10+ MILES ELSE
OTHER		STRONG WIND GUSTS (35+ MPH) PSBL OVER ENTIRE RANGE				STRONG WIND GUSTS (35+ MPH) PSBL OVER ENTIRE RANGE HIGHER GUSTS MAIN POST/EAST SLOPES AND HIGHER ELEV. (45-55 MPH)		STRONG WIND GUSTS (35+ MPH) PSBL OVER ENTIRE RANGE HIGHER GUSTS MAIN POST/EAST SLOPES AND HIGHER ELEV. (45-55 MPH)

IMPACT:

NONE

MINOR

MODERATE

MAJOR








EXTREME



White Sands Missile Range Weather Forecast



VALID: TUESDAY, 16 APRIL 2024 - MONDAY, 22 APRIL 2024

DATE		TUE, 16 APR	WED, 17 APR	THU, 18 APR	FRI, 19 APR	SAT, 20 APR	SUN, 21 APR	MON, 22 APR
WEATHER								
HIGHS (°F)	N WSMR	UPR 70s	UPR 70s	LOW-MID 70s	LOW-MID 70s	MID 70s	UPR 70s	UPR 70s-NEAR 80
	S WSMR	NEAR 80	NEAR 80	MID-UPR 70s	MID-UPR 70s	MID-UPR 70s	NEAR 80	LOW 80s
LOWS (°F)	N WSMR	LOW 50s	UPR 40s	UPR 40s	LOW 40s	LOW 40s	LOW 40s	MID 40s
	S WSMR	MID 50s	NEAR 50	NEAR 50	MID 40s	MID 40s	MID 40s	MID-UPR 40s
PRECIP		0%	0%	0%	0%	0%	0%	0%
T-STORMS		0%	0%	0%	0%	0%	0%	0%
WIND (KTS)		7-14, OCNL G22, ISOLD G28	7-14, OCNL G22, ISOLD G28	8-16, OCNL G22, ISOLD G30	8-16, OCNL G22, ISOLD G30	6-12, OCNL G16, ISOLD G20	5-10, OCNL G15, ISOLD G20	5-10, OCNL G15, ISOLD G20
VISIBILITY		15+ MILES	15+ MILES	<7 MILES BLDU/BLSA 10+ MILES ELSE	<7 MILES BLDU/BLSA 10+ MILES ELSE	15+ MILES	15+ MILES	15+ MILES
OTHER				STRONG WIND GUSTS (35+ MPH) PSBL OVER ENTIRE RANGE MOST LIKELY CONTAINED TO MAIN POST/EAST SLOPES	STRONG WIND GUSTS (35+ MPH) PSBL OVER ENTIRE RANGE MOST LIKELY CONTAINED TO MAIN POST/EAST SLOPES			

IMPACT:

NONE

MINOR

MODERATE

MAJOR

EXTREME